

# AERODROME OBSTACLE CHART - ICAO

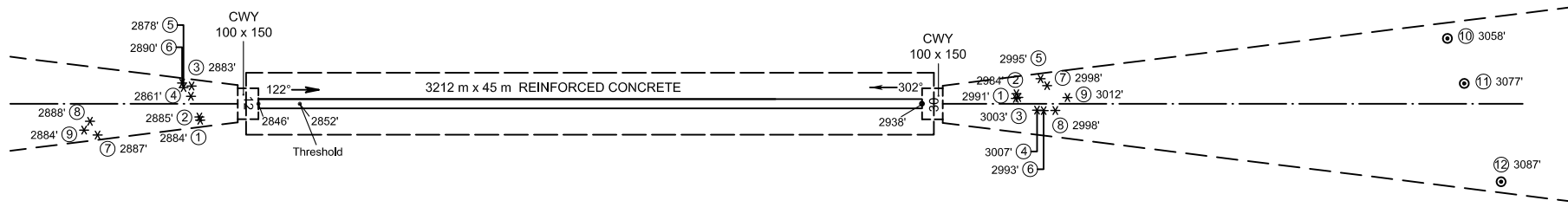
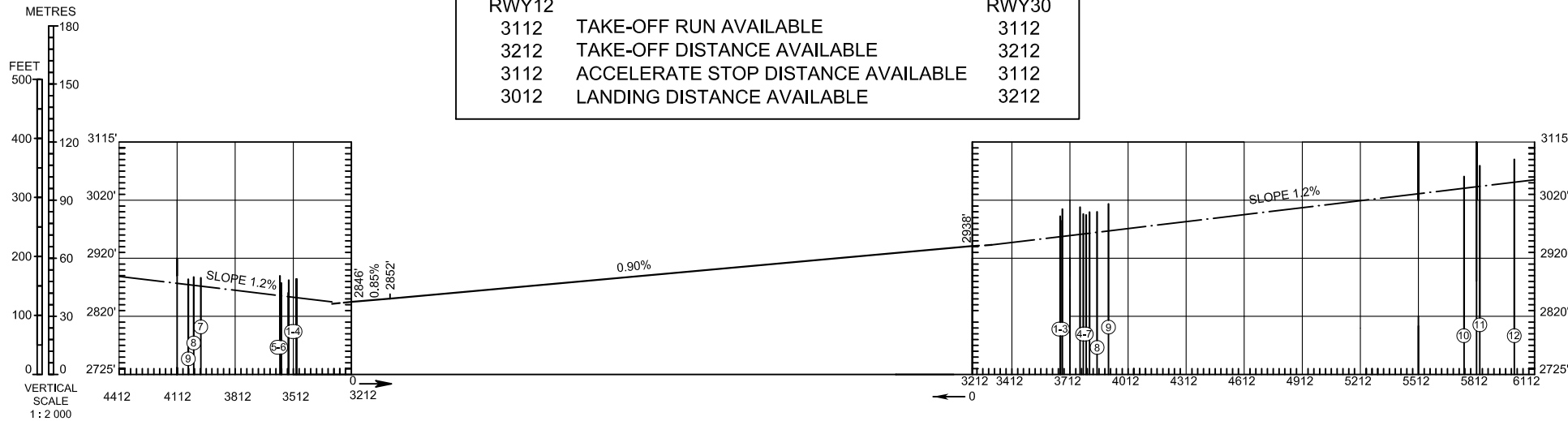
TYPE **A** (OPERATING LIMITATION)

DIMENSIONS IN METRES  
ELEVATIONS IN FEET

**OSH, KYRGYZSTAN**  
OSH  
RWY 12/30

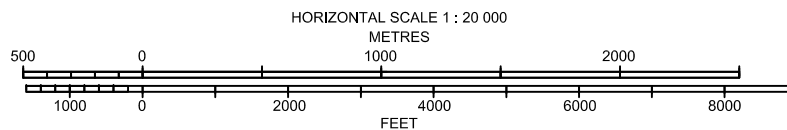
MAGNETIC VARIATION 4° E 2015

DECLARED DISTANCES			
RWY12		RWY30	
3112	TAKE-OFF RUN AVAILABLE	3112	
3212	TAKE-OFF DISTANCE AVAILABLE	3212	
3112	ACCELERATE STOP DISTANCE AVAILABLE	3112	
3012	LANDING DISTANCE AVAILABLE	3212	



## LEGEND

Identification number	①
Pole, tower, chimney, antenna	⊙
Tree, shrub	*



**WARNING**  
The first 100m of RWY 12/30 are unusable for take-off.