

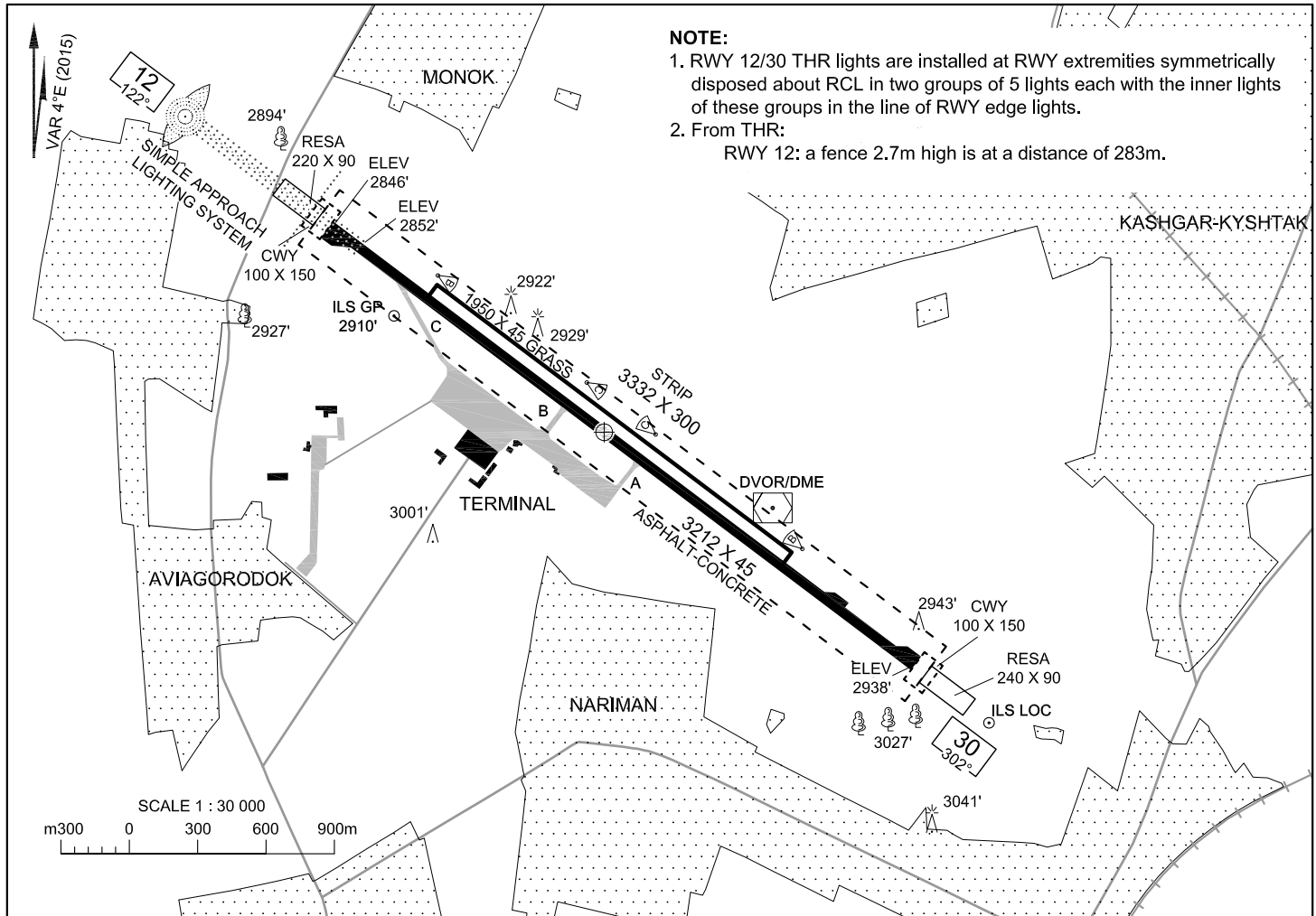
**AERODROME
CHART - ICAO**

ARP
40°36'32.39"N
072°47'35.57"E

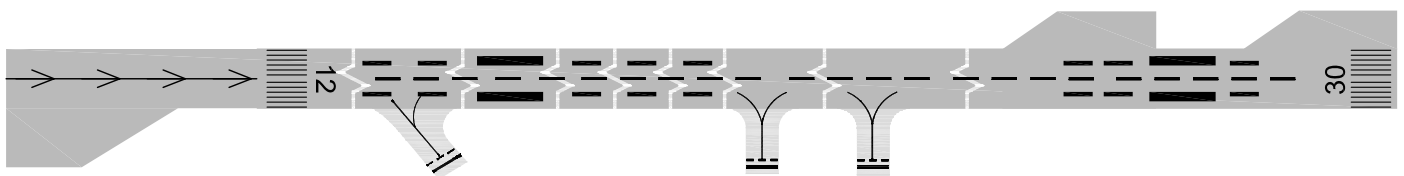
AD ELEV
2938'

TWR 118.3
GND 121.8
ATIS 134.2

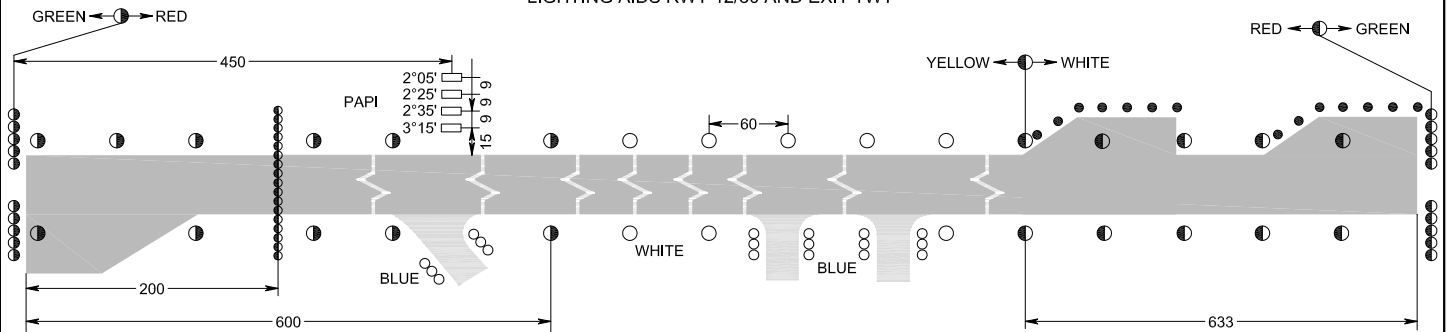
OSH, KYRGYZSTAN
OSH



MARKING AIDS RWY 12/30 AND EXIT TWY



LIGHTING AIDS RWY 12/30 AND EXIT TWY



CHANGE: NEW LENGTHS OF RWY, STRIP AND RESA

RWY	DIRECTION (TRUE)	THR	BEARING STRENGTH
12	125.59°	40°36'57.04"N 072°46'50.35"E	PCN 44/F/B/X/T
30	305.6°	40°36'00.20"N 072°48'34.50"E	

ELEVATIONS IN FEET
DIMENSIONS IN METRES
BEARINGS ARE MAGNETIC