

AERODROME OBSTACLE CHART - ICAO

TYPE **A** (OPERATING LIMITATION)

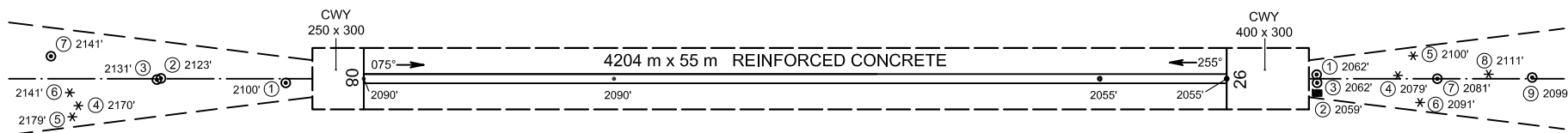
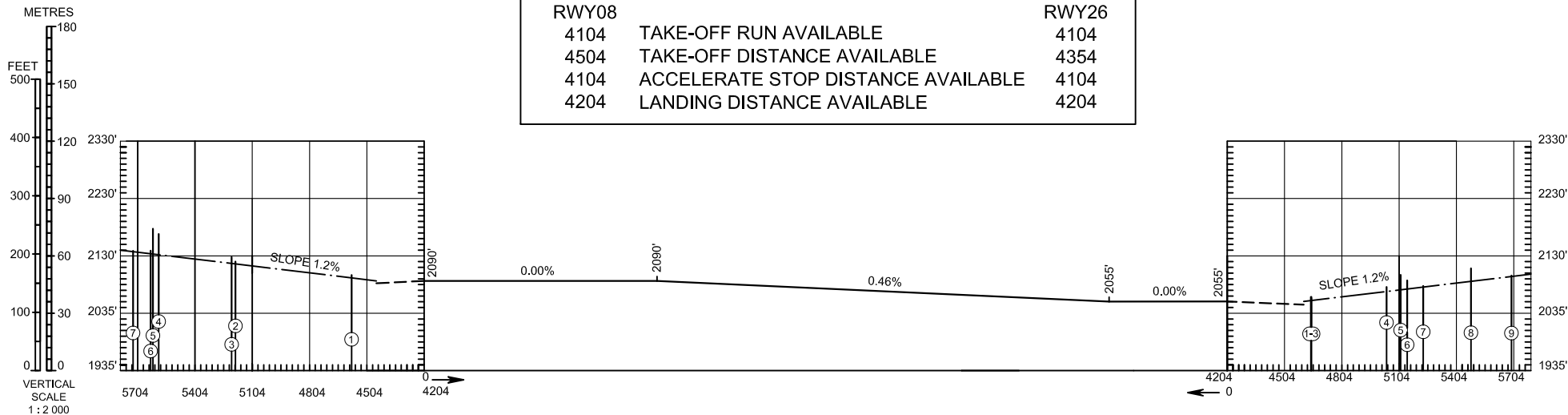
DIMENSIONS IN METRES
ELEVATIONS IN FEET

BISHKEK, KYRGYZSTAN
MANAS
RWY 08/26

MAGNETIC VARIATION 5° E 2015

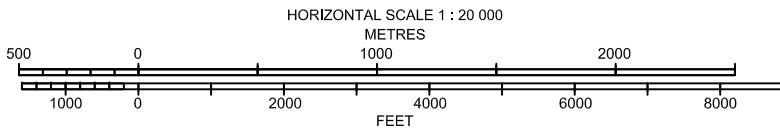
DECLARED DISTANCES

RWY08		RWY26
4104	TAKE-OFF RUN AVAILABLE	4104
4504	TAKE-OFF DISTANCE AVAILABLE	4354
4104	ACCELERATE STOP DISTANCE AVAILABLE	4104
4204	LANDING DISTANCE AVAILABLE	4204



LEGEND

Identification number	①
Pole, tower, chimney, antenna	⊙
Tree, shrub	*
Building	■



NOTE
The first 100m of RWY 08/26 are unusable for take-off.