

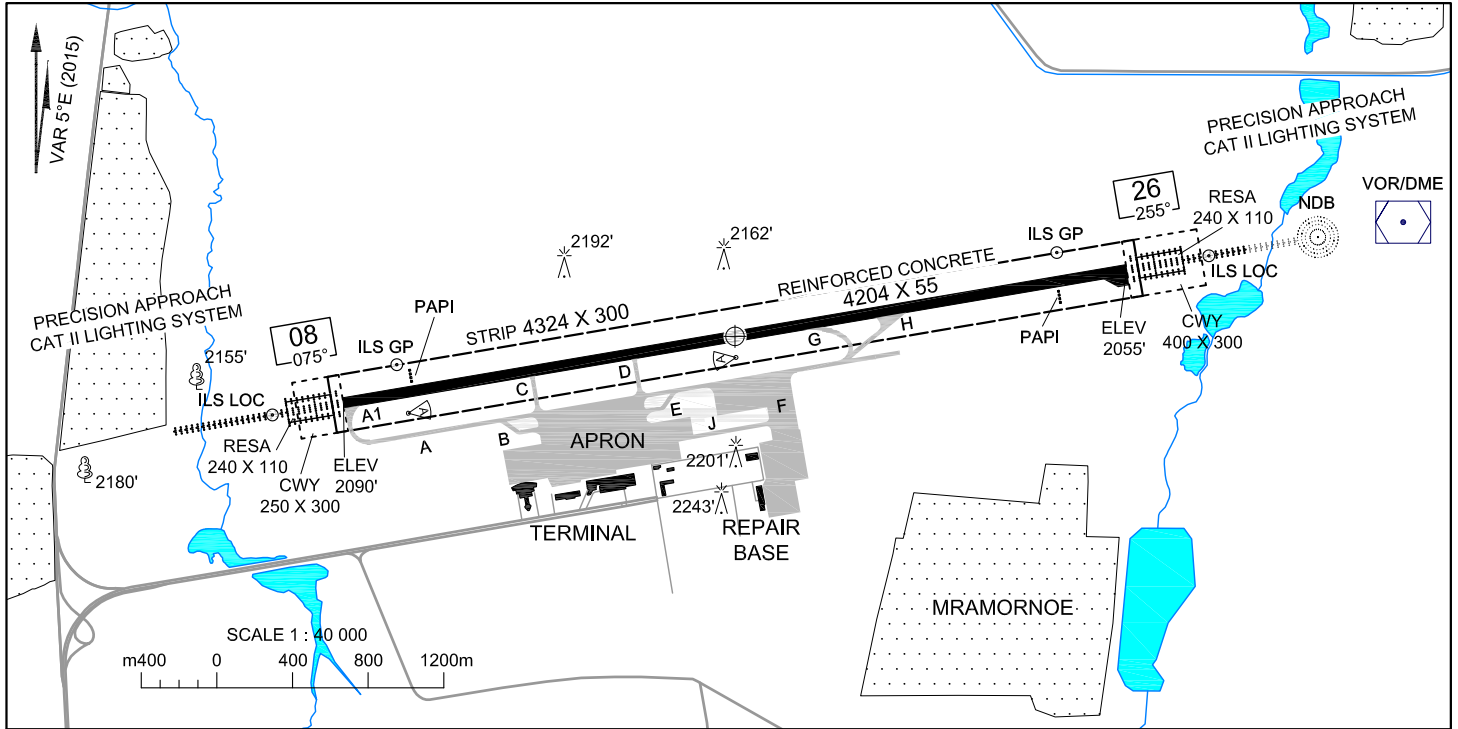
AERODROME
CHART - ICAO

ARP
43°03'40.58"N
074°28'39.03"E

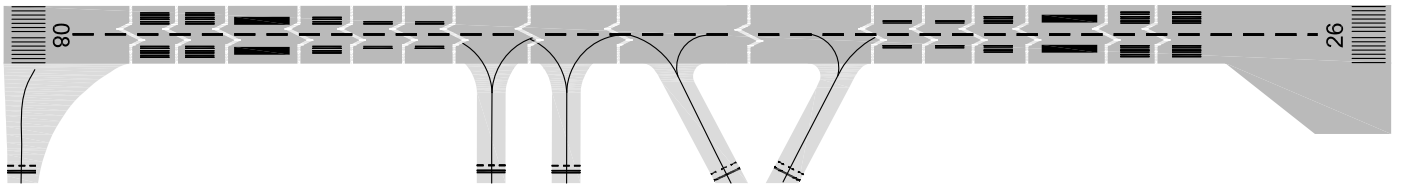
AD ELEV
2090'

TWR 118.1
GND 121.7
ATIS 127.9

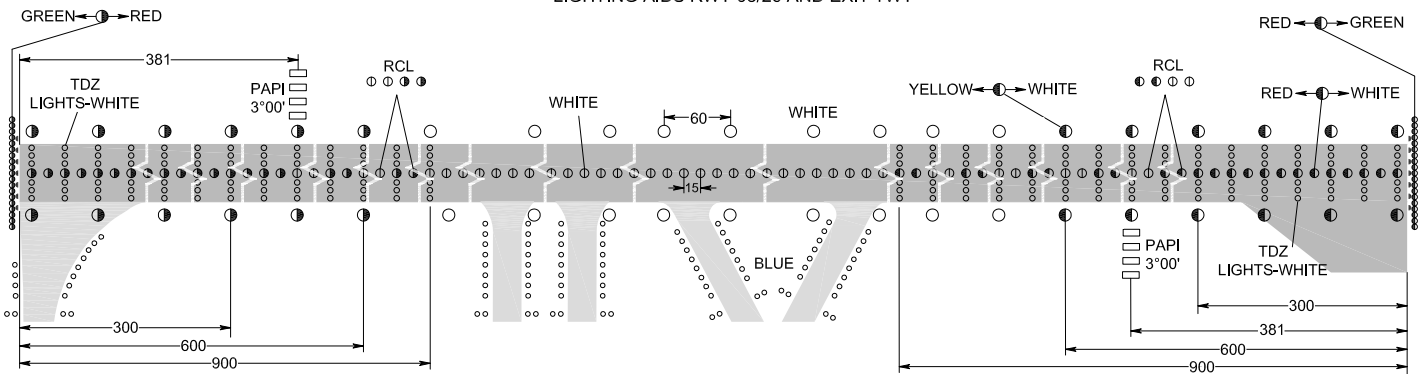
BISHKEK, KYRGYZSTAN
MANAS



MARKING AIDS RWY 08/26 AND EXIT TWY



LIGHTING AIDS RWY 08/26 AND EXIT TWY



CHANGE: REMOVED NDB

RWY	DIRECTION (TRUE)	THR	BEARING STRENGTH
08	079.98°	43°03'28.74"N 074°27'07.55"E	PCN 53/R/A/X/T
26	260.02°	43°03'52.40"N 074°30'10.53"E	

ELEVATIONS IN FEET
DIMENSIONS IN METRES
BEARINGS ARE MAGNETIC